





Minors' tools: Hammer and navy blue point on white background. 19 stations along the trail

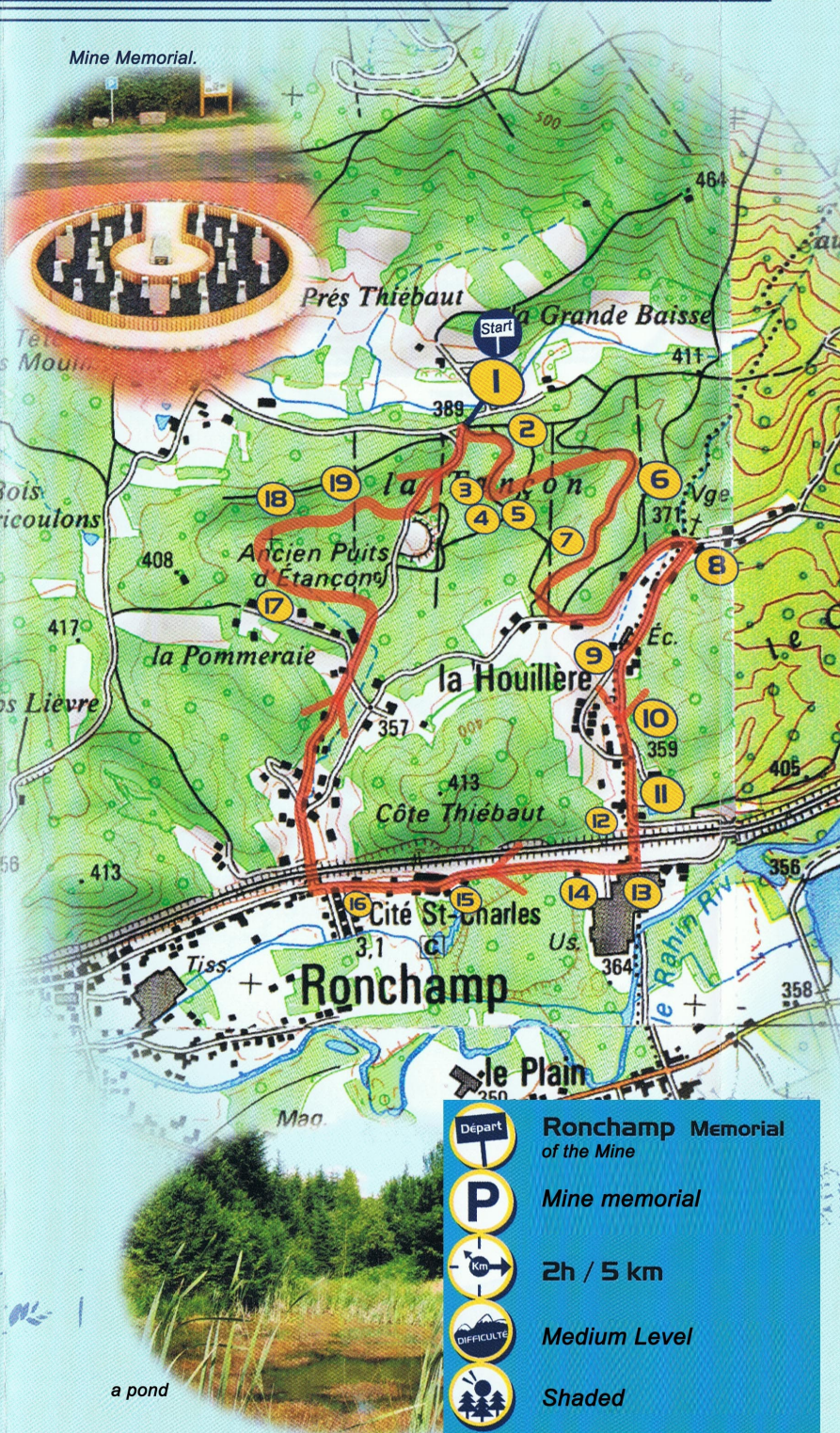
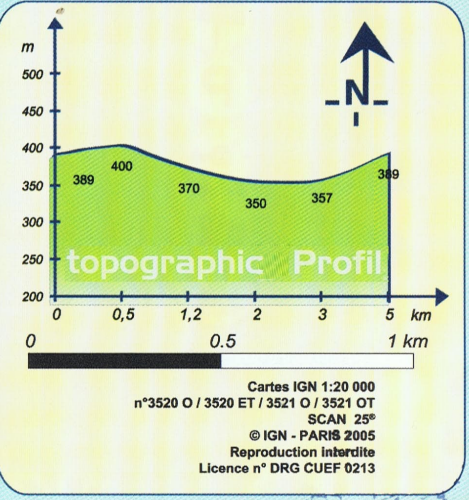
# LES Cités Ouvrières

**Working cities :** This two hours trail will give you an idea of the mining activity which gave an important dynamism for the region, with 1500 minors at the most.

**Access:** In Ronchamp, when arriving from the center, follow the N19 road. At the traffic lights, turn left in the street rue Strauss. Then at the stop sign, turn right in the street rue d'Amont. Take left under the first railway bridge, in direction to Le Rhien. The car park is at the mine memorial.

Trail route - 

Departure point - 



- 1 Mine Memorial.
- 2 Slag heap of the East drilling.
- 3 Cholley tunnel.
- 4 Fourchie tunnel.
- 5 Old tunnel.
- 6 Robert drilling.
- 7 Old road works on the surface. Take the road and take left.
- 8 Mines infirmary. Take right before the Virgin
- 9 Bavans tunnel.
- 10 Working cities.
- 11 The Castle.
- 12 Minor's pathway. Pass under the railway then to the right.
- 13 Houillères offices.
- 14 Coal transport.
- 15 La Ruche.
- 16 Cités Saint Charles. Take right under the railway in the street "rue du Puits7" and leave the road to go up on the left.
- 17 Well «Puits de l'Étançon». Plan Grisey n°3.
- 18 Tunnel 780. Back to the road and arrival.

 **Départ** Ronchamp Memorial of the Mine

 **P** Mine memorial

 **2h / 5 km**

 **Medium Level**

 **Shaded**

Details about the mining aspect of this path are available in the booklet called "Le charbon de Ronchamp", for sale in the tourist office Rahin et Chérimont for 1.50€.