


## Marking



**Plancher-les-Mines**  
in front of the town hall

on the place of the town hall

3h30 / 14 km



Difficult level

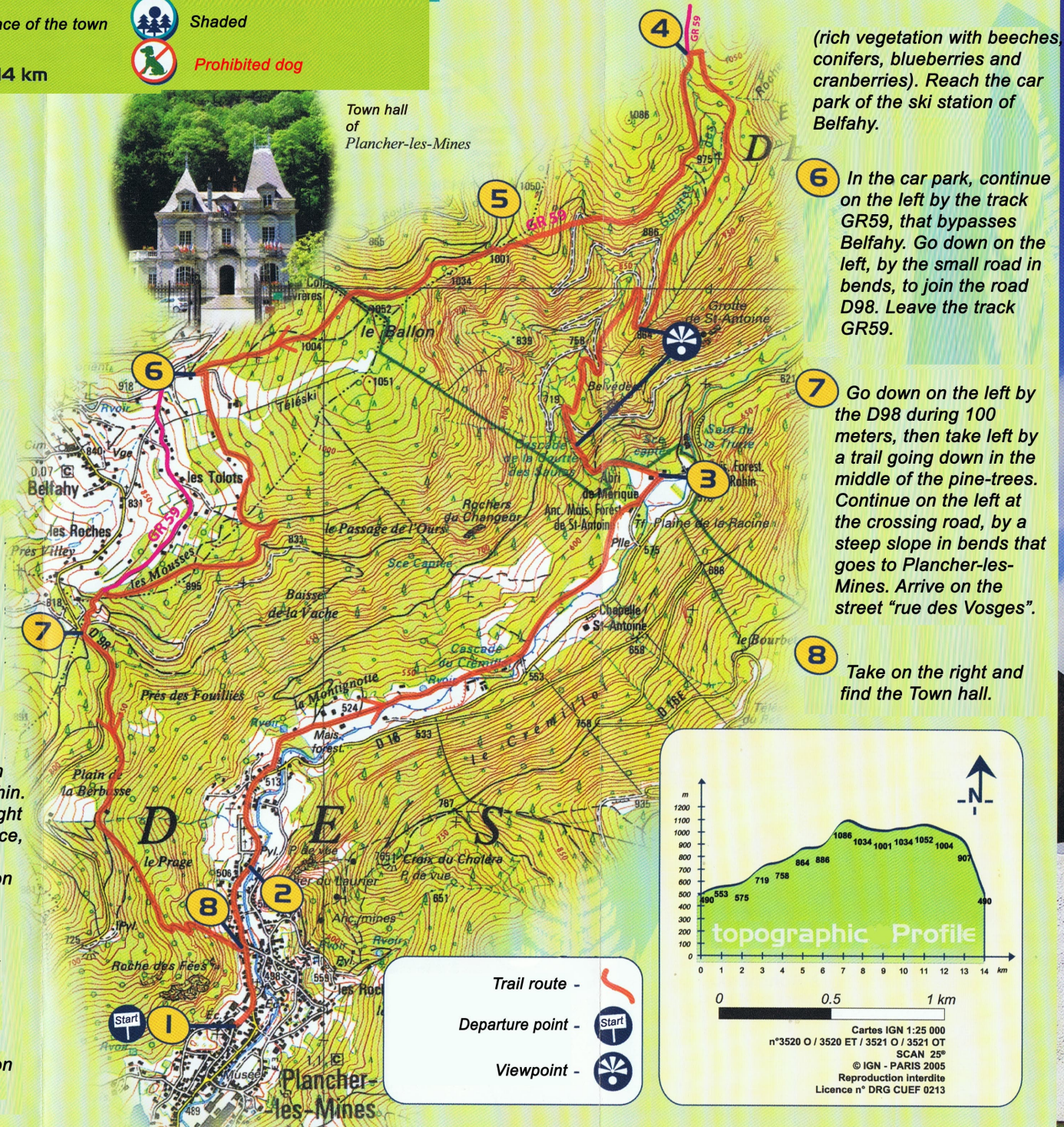
Shaded

Prohibited dog

# La Goutte des Saules

From Plancher-les-Mines, this shady trail will let you discover the high valley of the Rahin, tortuous river, punctuated with waterfalls squeezed in between the pine-trees of the Saint-Antoine forest.

- 1** Facing the town hall, go on the right through a small street. Go up on the left by the street (Rue des Vosges (D16), pass the cemetery.
- 2** After a washing place, leave the D16 to take left, the asphalted way of the Gros Chêne. Continue to follow this way for 2,2km on the right side of the Rahin to join the refuge of Saint-Antoine (after 250meters, at the Montignotte, trail on the left to access directly on the height of the waterfall la Goutte des Saules).
- 3** To the refuge, turn left and reach the cascade of the Drop of the Willows. Climb on the line of the cascade by a very stiff path marked out point of view on the valley of Rahin. In top, from the crossroads, borrow on the right a way going up, direction "Balloon of Servance, GR59". Continue while crossing by twice a forest road. Reach, after 2 km, an intersection under the plate of Bravouse.
- 4** Take left in a way that goes to the track GR 59. Continue to go up.
- 5** Continue through the track GR59, direction "Col de la Chevestraye" to join Belfahy,



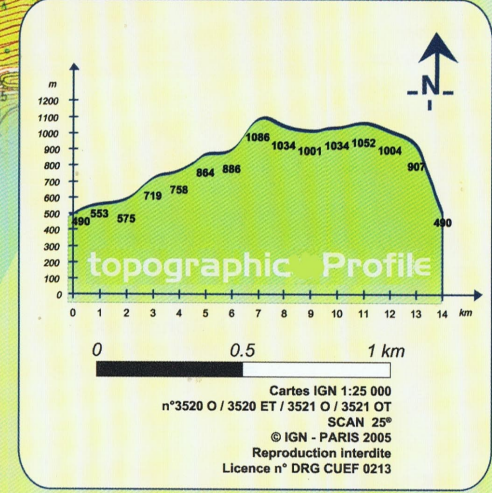
(rich vegetation with beeches, conifers, blueberries and cranberries). Reach the car park of the ski station of Belfahy.

**6** In the car park, continue on the left by the track GR59, that bypasses Belfahy. Go down on the left, by the small road in bends, to join the road D98. Leave the track GR59.

**7** Go down on the left by the D98 during 100 meters, then take left by a trail going down in the middle of the pine-trees. Continue on the left at the crossing road, by a steep slope in bends that goes to Plancher-les-Mines. Arrive on the street "rue des Vosges".

**8** Take on the right and find the Town hall.

Town hall of Plancher-les-Mines



Trail route -

Departure point -

Viewpoint -